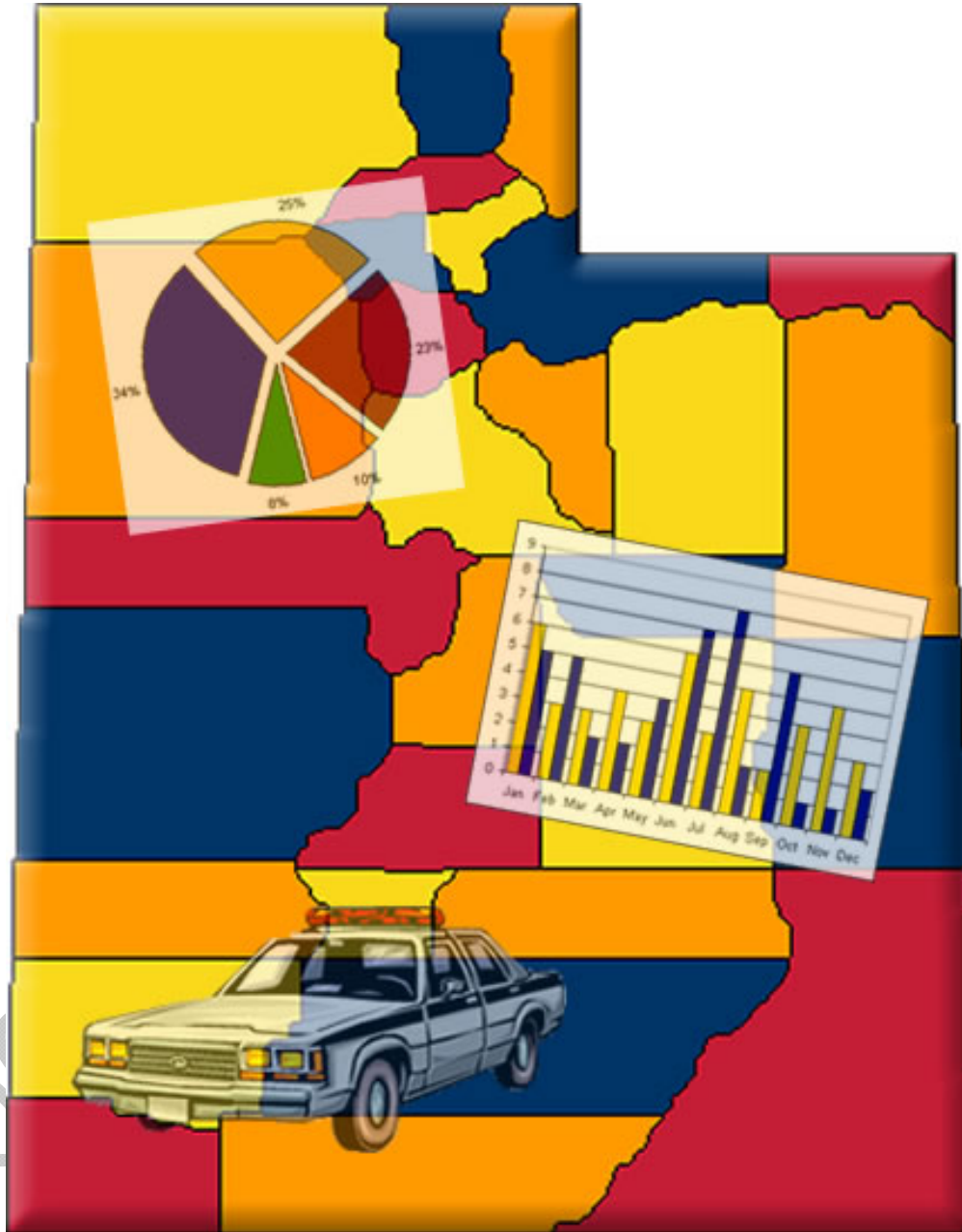


# Crime in Utah

# Preliminary Report

Department of Public Safety

2008



2008



Department of Public Safety  
Lance Davenport, Commissioner

Bureau of Criminal Identification  
Alice Erickson, Bureau Director



# SUMMARY BASED REPORTING

---

## Introduction

This *Preliminary 2008 Crime in Utah* report is published by the Bureau of Criminal Identification to give governmental leaders and citizens a better understanding of criminal activity in the state. The report is a compilation of crime data reported by local law enforcement agencies throughout the state. The data is reported under the guidelines of the Uniform Crime Reporting (UCR) program, a national program which uses generic crime definitions to ensure that crime data is comparable across political boundaries. BCI forwards data collected from Utah law enforcement agencies to the FBI, who in turn combines it with data from other states to compile and publish an annual report called *Crime in the United States*. In an effort to disseminate this data in a more timely manner, BCI is publishing this preliminary report. **Data contained in this preliminary report is subject to change when the final report is published later in the year.**

UCR data is collected in two formats: "summary based reporting" which has undergone only minor changes since the 1930's, and "incident based reporting" (IBR) which uses computer technology to collect more detailed information. The summary based system is still used by about half of Utah law enforcement agencies. Therefore, the data from agencies participating in the IBR system is also presented in the summary format to ensure comparable numbers. IBR data is also presented in more detail in a separate section of this report.

In the summary based system, crimes are divided into two categories: *Part I Crimes*, which include criminal homicide (murder, nonnegligent manslaughter, and manslaughter by negligence), forcible rape (which is defined by the UCR program as the carnal knowledge of a female forcibly and against her will.), robbery, aggravated assault, burglary, larceny-theft, motor vehicle theft, and arson; and *Part II Crimes*, which include all other non-traffic crimes. The Part I crimes, except manslaughter by negligence, make up the "crime index" used by the FBI to track our nation's crime situation. Therefore, these crimes are often referred to as *index crimes*. The number of known offenses and arrests are reported on Part I Crimes, while only arrests are reported on Part II Crimes. If multiple Part I offenses are committed in the same criminal episode, only the most serious offense is reported.

The Part I Crimes are also categorized as *violent crimes* (murder and nonnegligent manslaughter, forcible rape, robbery, and aggravated assault) and *property crimes* (burglary, larceny-theft, motor vehicle theft, and arson) for analysis purposes.

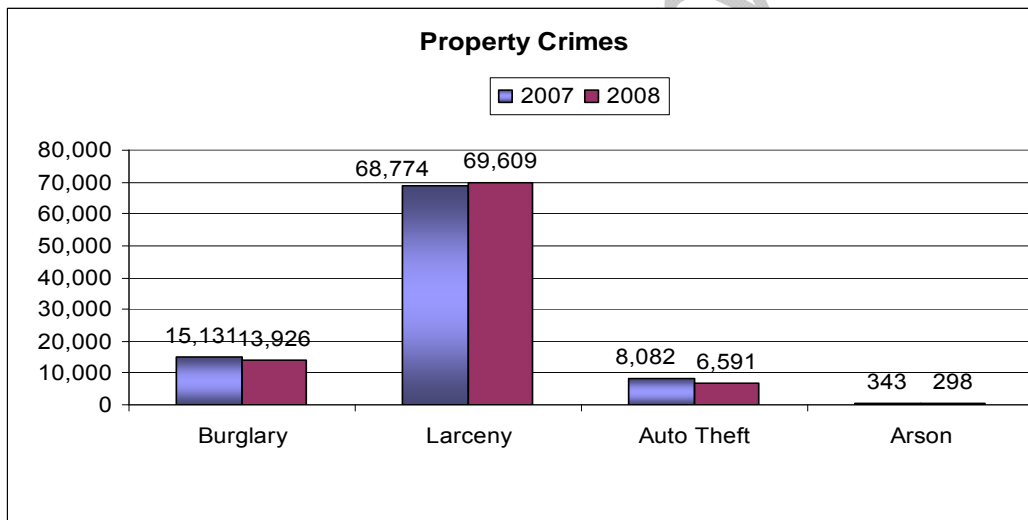
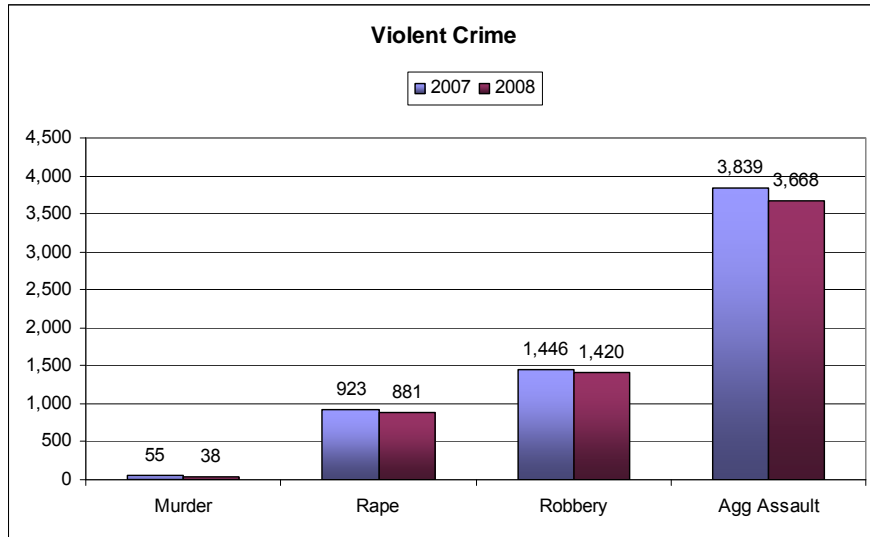
**The statistics presented in this report are only as accurate as the data provided by the local law enforcement agencies.** *Twenty one out of one hundred thirty four law enforcement agencies did not submit data for this report.*

## Summary Analysis

- During 2008, a total of **96,431** index crimes were reported. This is a **2.19% decrease** from 2007, in which there were **98,593** index crimes reported.
- Violent crime **decreased 2.19%**. Homicide decreased with 38 homicides in 2008 and 55 in 2007. Robbery decreased 1.80%, rape decreased 4.55%, and aggravated assault decreased 4.45%.
- Property crime **decreased 2.06%**. Larceny increased 1.21%, motor vehicle theft decreased 18.45%, and arson decreased 13.12% (prior to 2005 arson data was received from the State Fire Marshal's Office), burglary also decreased 7.96%.
- There were 138,452 arrests reported in 2008. This is up 1.12% from 2007. Adult arrests **increased 1.89%**. Juvenile arrests **decreased by 1.64%**.
- The dollar value of property stolen during 2008 was \$96,177,919 down **by 8.23%** from last year. Reported recoveries totaled \$25,086,645 an **22.97% decrease** from last year.

# SUMMARY BASED REPORTING

## Crime Trends - 2008



PROPERTY BY TYPE AND VALUE:	Stolen		Recovered	
	2008	2007	2008	2007
Clothing and Furs	\$1,707,599	\$1,097,829	\$207,781	\$212,734
Consumable Goods	\$522,885	\$374,190	\$45,392	\$58,906
Currency, Notes, Etc.	\$8,439,789	\$6,538,931	\$276,531	\$192,224
Firearms	\$704,767	\$673,487	\$109,049	\$69,650
Household Goods	\$2,117,842	\$1,758,253	\$66,905	\$76,412
Jewelry and Precious Metals	\$6,399,561	\$7,595,611	\$487,830	\$581,286
Livestock	\$188,872	\$84,964	\$23,033	\$11,531
Locally Stolen Motor Vehicles	\$30,890,168	\$38,924,593	\$20,159,254	\$26,323,694
Miscellaneous	\$32,107,293	\$34,117,586	\$3,018,637	\$3,803,482
Office Equipment	\$6,643,464	\$6,200,347	\$374,998	\$388,189
Televisions, Radios, Stereos,	\$6,455,679	\$6,681,293	\$317,235	\$399,340
<b>Total</b>	<b>\$96,177,919</b>	<b>\$104,047,084</b>	<b>\$25,086,645</b>	<b>\$32,117,448</b>

**SUMMARY BASED REPORTING**  
**Crime Index Offenses By Contributing Agency -- 2008**

Agency	Homicide	Rape	Robbery	Aggravated Assault	Burglary	Larceny	Motor Vehicle Theft	Arson	Total Crime Index
Beaver CO SO	0	0	0	9	16	57	1	0	83
Minersville PD	No Data Submitted								
<b>Total Beaver County</b>	<b>0</b>	<b>0</b>	<b>0</b>	<b>9</b>	<b>16</b>	<b>57</b>	<b>1</b>	<b>0</b>	<b>83</b>
Box Elder CO SO	0	1	0	3	60	154	8	0	226
Brigham City PD	0	3	5	35	78	421	17	1	560
Garland PD	No Data Submitted								
Mantua PD	No Data Submitted								
Perry PD	0	1	1	2	6	84	1	0	95
Tremonton PD	0	2	3	10	49	162	11	0	237
Willard PD	No Data Submitted								
<b>Total Box Elder County</b>	<b>0</b>	<b>7</b>	<b>9</b>	<b>50</b>	<b>193</b>	<b>821</b>	<b>37</b>	<b>1</b>	<b>1,118</b>
Cache CO SO	1	14	0	10	75	408	12	1	521
Cache Rich Drug Task Force §	0	0	0	0	5	1	0	0	6
Logan PD	1	13	2	28	156	696	25	3	924
North Park PD	0	4	0	5	38	192	4	1	244
Smithfield PD	0	2	0	1	37	88	3	1	132
Utah State University PD	0	1	0	0	14	89	0	0	104
<b>Total Cache County</b>	<b>2</b>	<b>34</b>	<b>2</b>	<b>44</b>	<b>325</b>	<b>1,474</b>	<b>44</b>	<b>6</b>	<b>1,931</b>
Carbon CO SO	0	7	1	7	46	70	12	2	145
College of Eastern Utah PD	0	0	0	0	12	13	0	0	25
East Carbon PD	No Data Submitted								
Helper PD	0	0	0	3	12	13	2	1	31
Price PD	0	5	0	12	60	328	13	3	421
Wellington PD	No Data Submitted								
<b>Total Carbon County</b>	<b>0</b>	<b>12</b>	<b>1</b>	<b>22</b>	<b>130</b>	<b>424</b>	<b>27</b>	<b>6</b>	<b>622</b>
<b>Daggett CO SO</b>	<b>0</b>	<b>0</b>	<b>1</b>	<b>0</b>	<b>4</b>	<b>20</b>	<b>1</b>	<b>0</b>	<b>26</b>
Davis CO SO	0	10	0	22	67	137	9	0	245
Bountiful PD	1	11	16	15	127	744	27	4	945
Centerville PD	0	2	0	5	38	310	17	0	372
Clearfield PD	0	5	10	30	120	706	22	8	901
Clinton PD	0	7	3	6	46	213	10	0	285
Davis Metro Narcotics Strike Force	0	0	0	0	0	3	0	0	3
Farmington PD	0	2	1	6	37	131	6	1	184
Kaysville PD	0	3	1	4	61	359	30	0	458
Layton PD	0	26	26	48	248	1,687	68	11	2,114
North Salt Lake PD	0	5	2	8	132	230	18	3	398
Sunset PD	0	0	0	1	64	105	0	0	170
Syracuse PD	0	4	0	3	44	279	7	2	339
West Bountiful PD	0	3	1	3	33	163	6	0	209
Woods Cross PD	0	2	2	4	28	193	14	0	243
<b>Total Davis County</b>	<b>1</b>	<b>80</b>	<b>62</b>	<b>155</b>	<b>1,045</b>	<b>5,260</b>	<b>234</b>	<b>29</b>	<b>6,866</b>
Duchesne CO SO	0	4	0	13	35	95	11	1	159
Roosevelt PD	0	1	1	3	21	142	7	1	176
<b>Total Duchesne County</b>	<b>0</b>	<b>5</b>	<b>1</b>	<b>16</b>	<b>56</b>	<b>237</b>	<b>18</b>	<b>2</b>	<b>335</b>
<b>Emery CO SO</b>	<b>0</b>	<b>1</b>	<b>2</b>	<b>3</b>	<b>51</b>	<b>95</b>	<b>4</b>	<b>0</b>	<b>156</b>
<b>Garfield CO SO</b>	No Data Submitted								
Grand CO SO	0	0	0	7	21	37	9	0	74
Moab PD	0	1	2	14	38	170	5	0	230

Agency	Homicide	Rape	Robbery	Aggravated Assault	Burglary	Larceny	Motor Vehicle Theft	Arson	Total Crime Index
<b>Total Grand County</b>	<b>0</b>	<b>1</b>	<b>2</b>	<b>21</b>	<b>59</b>	<b>207</b>	<b>14</b>	<b>0</b>	<b>304</b>
Iron CO SO	0	5	1	13	60	75	9	0	163
Brian Head Marshal	0	0	0	0	3	25	0	0	28
Cedar City PD	0	8	3	21	133	682	40	0	887
Enoch PD	0	2	0	1	14	14	2	0	33
Parowan PD	0	1	1	0	12	14	2	0	30
Southern Utah University PD	0	0	0	0	12	45	2	0	59
<b>Total Iron County</b>	<b>0</b>	<b>16</b>	<b>5</b>	<b>35</b>	<b>234</b>	<b>855</b>	<b>55</b>	<b>0</b>	<b>1,200</b>
Juab CO SO	0	0	2	3	31	49	3	0	88
Nephi PD	0	1	0	6	45	88	15	0	155
<b>Total Juab County</b>	<b>0</b>	<b>1</b>	<b>2</b>	<b>9</b>	<b>76</b>	<b>137</b>	<b>18</b>	<b>0</b>	<b>243</b>
Kane CO SO	0	4	1	3	34	21	0	0	63
Big Water Marshal	0	0	0	3	3	1	1	0	8
Kanab PD	0	0	1	8	16	38	2	0	65
<b>Total Kane County</b>	<b>0</b>	<b>4</b>	<b>2</b>	<b>14</b>	<b>53</b>	<b>60</b>	<b>3</b>	<b>0</b>	<b>136</b>
Millard CO SO	0	2	2	16	53	198	12	0	283
Morgan CO SO	0	1	1	0	11	40	8	0	61
Piute CO SO	No Data Submitted								
Rich CO SO	0	0	0	2	11	33	1	0	47
Salt Lake CO SO	2	72	114	466	1,448	5,975	778	32	8,887
Alta Marshal	No Data Submitted								
Cottonwood Heights PD ≈	No Data Submitted								
Draper PD	0	5	3	16	224	680	57	1	986
Granite School Dist PD	0	1	0	12	21	184	1	5	224
Midvale PD	0	21	12	50	363	975	206	0	1,627
Murray PD	1	17	38	97	517	2,517	189	5	3,381
Salt Lake City PD	12	72	486	843	1,988	12,312	1,719	58	17,490
Sandy PD	0	19	35	99	585	2,902	222	12	3,874
South Jordan PD	0	10	7	27	177	881	53	4	1,159
South Salt Lake PD	4	39	61	119	283	1,313	267	4	2,090
Taylorsville PD	0	23	70	107	428	2,186	278	6	3,098
U of U PD	0	0	2	4	35	549	15	0	605
Utah Transit Authority DPS	0	0	1	3	0	185	0	0	189
West Jordan PD	0	39	29	146	466	2,472	238	16	3,406
West Valley City PD	2	96	167	331	779	4,850	759	20	7,004
<b>Total Salt Lake County</b>	<b>21</b>	<b>414</b>	<b>1,025</b>	<b>2,320</b>	<b>7,314</b>	<b>37,981</b>	<b>4,782</b>	<b>163</b>	<b>54,020</b>
San Juan CO SO	0	2	1	9	11	23	0	0	46
Blanding PD	0	0	0	3	3	39	0	0	45
Monticello PD	0	0	0	3	6	17	0	0	26
<b>Total San Juan County</b>	<b>0</b>	<b>2</b>	<b>1</b>	<b>15</b>	<b>20</b>	<b>79</b>	<b>0</b>	<b>0</b>	<b>117</b>
Sanpete CO SO	No Data Submitted								
Centerfield PD	No Data Submitted								
Ephraim PD	No Data Submitted								
Fairview PD	No Data Submitted								
Fountain Green PD	No Data Submitted								
Gunnison PD	0	1	1	13	28	92	11	0	146
Moroni PD	No Data Submitted								
Mt. Pleasant PD	No Data Submitted								
<b>Total Sanpete County</b>	<b>0</b>	<b>1</b>	<b>1</b>	<b>13</b>	<b>28</b>	<b>92</b>	<b>11</b>	<b>0</b>	<b>146</b>
Sevier CO SO	0	2	0	9	40	166	7	2	226
Richfield PD	0	3	2	1	37	251	8	0	302

Agency	Homicide	Rape	Robbery	Aggravated Assault	Burglary	Larceny	Motor Vehicle Theft	Arson	Total Crime Index
Salina PD	0	0	0	7	15	76	7	0	105
<b>Total Sevier County</b>	<b>0</b>	<b>5</b>	<b>2</b>	<b>17</b>	<b>92</b>	<b>493</b>	<b>22</b>	<b>2</b>	<b>633</b>
Summit CO SO	0	5	0	9	110	460	26	0	610
Kamas PD	No Data Submitted								
Park City PD	0	3	3	9	96	395	23	0	529
<b>Total Summit County</b>	<b>0</b>	<b>8</b>	<b>3</b>	<b>18</b>	<b>206</b>	<b>855</b>	<b>49</b>	<b>0</b>	<b>1,139</b>
Tooele CO SO	1	6	6	32	47	315	33	4	444
Grantsville PD	0	3	0	1	35	135	6	2	182
Stockton	0	1	0	0	3	2	2	0	8
Tooele PD	0	13	5	48	232	790	57	5	1,150
<b>Total Tooele County</b>	<b>1</b>	<b>23</b>	<b>11</b>	<b>81</b>	<b>317</b>	<b>1,242</b>	<b>98</b>	<b>11</b>	<b>1,784</b>
Uintah CO SO	0	4	0	16	44	164	27	5	260
Naples PD	0	0	0	2	3	40	7	0	52
Vernal PD	0	8	3	21	55	262	26	2	377
<b>Total Uintah County</b>	<b>0</b>	<b>12</b>	<b>3</b>	<b>39</b>	<b>102</b>	<b>466</b>	<b>60</b>	<b>7</b>	<b>689</b>
Utah CO SO	0	15	3	33	86	280	27	6	450
American Fork /Cedar Hills PD	0	10	8	17	222	1,041	39	2	1,339
BYU PD	0	0	0	0	13	298	6	0	317
Lehi PD	1	12	5	4	111	692	30	0	855
Lindon PD *	See IBR Data								
Lone Peak PD	0	3	1	7	95	219	11	0	336
Mapleton PD	0	0	0	0	9	61	6	0	76
Orem DPS	2	22	9	32	233	2,217	113	1	2,629
Payson PD	0	0	1	3	100	407	37	0	548
Pleasant Grove PD	0	5	4	13	54	460	29	2	567
Provo PD	1	37	21	123	436	2,385	112	11	3,126
Salem PD	0	0	0	1	30	51	2	0	84
Santaquin/Genola PD	0	0	0	2	27	80	5	0	114
Saratoga Springs PD	0	2	2	6	30	100	11	1	152
Spanish Fork PD	0	5	1	5	107	453	11	2	584
Springville PD	0	16	9	12	103	598	22	1	761
Utah County Major Crimes Task Force	0	0	1	1	0	14	0	0	16
Utah County Attorney-Investigations	No Data Submitted								
Utah Valley University PD	0	0	0	1	2	68	0	0	71
<b>Total Utah County</b>	<b>4</b>	<b>127</b>	<b>65</b>	<b>260</b>	<b>1,658</b>	<b>9,426</b>	<b>461</b>	<b>26</b>	<b>12,027</b>
Wasatch CO SO	0	3	0	4	22	109	12	1	151
Heber City PD	0	5	0	4	15	52	2	1	79
<b>Total Wasatch County</b>	<b>0</b>	<b>8</b>	<b>0</b>	<b>8</b>	<b>37</b>	<b>161</b>	<b>14</b>	<b>2</b>	<b>230</b>
Washington CO SO	1	3	1	34	37	73	7	2	158
Dixie College PD	No Data Submitted								
Hildale PD	0	0	0	2	4	0	0	0	6
Hurricane PD	0	3	3	24	72	259	25	0	386
Ivins City Public Safety Department	0	2	0	4	34	80	0	0	120
La Verkin	0	0	0	7	14	28	7	1	57
Leeds PD	0	0	0	0	0	0	0	0	0
St George PD	1	20	26	114	437	1,549	98	7	2,252
Washington City PD	0	5	2	19	78	341	21	0	466
<b>Total Washington County</b>	<b>2</b>	<b>32</b>	<b>32</b>	<b>204</b>	<b>675</b>	<b>2,330</b>	<b>158</b>	<b>10</b>	<b>3,443</b>
<b>Wayne CO SO</b>	<b>0</b>	<b>0</b>	<b>0</b>	<b>2</b>	<b>8</b>	<b>62</b>	<b>2</b>	<b>0</b>	<b>74</b>
Weber CO SO	1	9	13	20	166	871	65	6	1,151
Harrisville PD	0	0	12	8	26	232	5	0	283

Agency	Homicide	Rape	Robbery	Aggravated Assault	Burglary	Larceny	Motor Vehicle Theft	Arson	Total Crime Index
North Ogden PD	0	2	2	4	34	163	4	0	209
Ogden PD	4	43	134	214	673	3,419	323	22	4,832
Pleasant View PD	0	2	1	3	15	90	7	0	118
Riverdale PD	1	3	6	4	26	486	8	1	535
Roy PD	0	19	7	23	126	660	28	2	865
South Ogden PD	0	7	10	8	73	493	17	2	610
Weber State University PD	0	0	0	1	12	39	0	0	52
<b>Total Weber County</b>	<b>6</b>	<b>85</b>	<b>185</b>	<b>285</b>	<b>1,151</b>	<b>6,453</b>	<b>457</b>	<b>33</b>	<b>8,655</b>
Highway Patrol ≈	No Data Submitted								
Parks & Recreation	1	0	0	10	1	51	0	0	63
Wildlife Resources	No Data Submitted								
<b>STATE AGENCY TOTAL</b>	<b>1</b>	<b>0</b>	<b>0</b>	<b>10</b>	<b>1</b>	<b>51</b>	<b>0</b>	<b>0</b>	<b>63</b>
<b>STATE TOTAL</b>	<b>38</b>	<b>881</b>	<b>1,420</b>	<b>3,668</b>	<b>13,926</b>	<b>69,609</b>	<b>6,591</b>	<b>298</b>	<b>96,431</b>

\* This agency became operational July 1, 2008. Only 6 months of data was submitted.

≈ This agency became operational Sept. 1, 2008.

**NOTES:** Arson data was collected from the law enforcement agencies. Prior to 2005, data was collected from the Utah State Fire Marshal's Office.

**SUMMARY BASED REPORTING  
Arrest Data by Agency – 2008**

Agency	Adult	Juvenile	Totals
Beaver CO SO	161	61	222
Minersville PD	No Data Submitted		0
<b>Total Beaver County</b>	<b>161</b>	<b>61</b>	<b>222</b>
Box Elder CO SO	238	26	264
Brigham City PD	249	300	549
Garland PD	No Data Submitted		0
Mantua PD	No Data Submitted		0
Perry PD	27	0	27
Tremonton PD	114	98	212
Willard PD	No Data Submitted		0
<b>Total Box Elder County</b>	<b>628</b>	<b>424</b>	<b>1,052</b>
Cache CO SO	1,201	611	1,812
Cache Rich Drug Task Force §	210	27	237
Logan PD	2,105	999	3,104
North Park PD	164	128	292
Smithfield PD	112	26	138
Utah State University PD	87	3	90
<b>Total Cache County</b>	<b>3,879</b>	<b>1,794</b>	<b>5,673</b>
Carbon CO SO	231	43	274
College of Eastern Utah PD	No Data Submitted		0
East Carbon PD	No Data Submitted		0
Helper PD	118	12	130
Price PD	552	260	812
Wellington PD	No Data Submitted		0
<b>Total Carbon County</b>	<b>901</b>	<b>315</b>	<b>1,216</b>
<b>Daggett CO SO</b>	<b>40</b>	<b>1</b>	<b>41</b>
Davis CO SO	1,024	211	1,235
Bountiful PD	743	371	1,114
Centerville PD	1,013	144	1,157
Clearfield PD	819	385	1,204
Clinton PD	551	172	723
Davis Metro Narcotics Strike Force	110	8	118
Farmington PD	423	72	495
Kaysville PD	310	243	553
Layton PD	1,592	908	2,500
North Salt Lake PD	400	91	491
Sunset PD	17	0	17
Syracuse PD	573	271	844
West Bountiful PD	206	51	257
Woods Cross PD	417	93	510
<b>Total Davis County</b>	<b>8,198</b>	<b>3,020</b>	<b>11,218</b>
Duchesne CO SO	424	50	474
Roosevelt PD	236	116	352
<b>Total Duchesne County</b>	<b>660</b>	<b>166</b>	<b>826</b>
<b>Emery CO SO</b>	<b>278</b>	<b>16</b>	<b>294</b>
<b>Garfield CO SO</b>	<b>No Data Submitted</b>		<b>0</b>
Grand CO SO	272	15	287
Moab PD	443	79	522
<b>Total Grand County</b>	<b>715</b>	<b>94</b>	<b>809</b>

Agency	Adult	Juvenile	Totals
Iron CO SO	259	29	288
Brian Head Marshal	11	2	13
Cedar City PD	1,207	450	1,657
Enoch PD	33	0	33
Parowan PD	56	19	75
Southern Utah University PD	91	35	126
<b>Total Iron County</b>	<b>1,657</b>	<b>535</b>	<b>2,192</b>
Juab CO SO	157	21	178
Nephi PD	267	71	338
<b>Total Juab County</b>	<b>424</b>	<b>92</b>	<b>516</b>
Kane CO SO	54	0	54
Big Water Marshal	0	0	0
Kanab PD	220	40	260
<b>Total Kane County</b>	<b>274</b>	<b>40</b>	<b>314</b>
Millard CO SO	287	137	424
Morgan CO SO	168	13	181
Piute CO SO	No Data Submitted		0
Rich CO SO	37	10	47
Salt Lake CO SO	10,691	1,639	12,330
Alta Marshal	No Data Submitted		0
Cottonwood Heights PD ≈	No Data Submitted		0
Draper PD	660	205	865
Granite School Dist PD	56	479	535
Midvale PD	132	44	176
Murray PD	1,844	503	2,347
Salt Lake City PD	20,133	1,825	21,958
Sandy PD	2,673	1,682	4,355
South Jordan PD	919	354	1,273
South Salt Lake PD	1,654	286	1,940
Taylorsville PD	1,984	392	2,376
U of U PD	166	23	189
Utah Transit Authority DPS	921	62	983
West Jordan PD	2,105	1,225	3,330
West Valley City PD	5,778	2,408	8,186
<b>Total Salt Lake County</b>	<b>49,716</b>	<b>11,127</b>	<b>60,843</b>
San Juan CO SO	167	20	187
Blanding PD	237	53	290
Monticello PD	35	17	52
<b>Total San Juan County</b>	<b>439</b>	<b>90</b>	<b>529</b>
Sanpete CO SO	No Data Submitted		0
Centerfield PD	No Data Submitted		0
Ephraim PD	No Data Submitted		0
Fairview PD	No Data Submitted		0
Fountain Green PD	No Data Submitted		0
Gunnison PD	59	33	92
Moroni PD	0	0	0
Mt. Pleasant PD	0	0	0
<b>Total Sanpete County</b>	<b>59</b>	<b>33</b>	<b>92</b>
Sevier CO SO	198	77	275
Richfield PD	247	117	364
Salina PD	182	44	226
<b>Total Sevier County</b>	<b>627</b>	<b>238</b>	<b>865</b>

Agency	Adult	Juvenile	Totals
Summit CO SO	976	0	976
Kamas PD	0	0	0
Park City PD	405	64	469
<b>Total Summit County</b>	<b>1,381</b>	<b>64</b>	<b>1,445</b>
Tooele CO SO	622	63	685
Grantsville PD	132	175	307
Stockton	No Data Submitted		0
Tooele PD	1,372	540	1,912
<b>Total Tooele County</b>	<b>2,126</b>	<b>778</b>	<b>2,904</b>
Uintah CO SO	1,404	222	1,626
Naples PD	278	29	307
Vernal PD	1,362	297	1,659
<b>Total Uintah County</b>	<b>3,044</b>	<b>548</b>	<b>3,592</b>
Utah CO SO	2,167	304	2,471
American Fork /Cedar Hills PD	1,516	510	2,026
BYU PD	99	13	112
Lehi PD	900	537	1,437
Lindon PD *	428	60	488
Lone Peak PD	179	119	298
Mapleton PD	172	36	208
Orem DPS	3,384	958	4,342
Payson PD	586	287	873
Pleasant Grove PD	1,031	328	1,359
Provo PD	3,967	1,204	5,171
Salem PD	196	57	253
Santaquin/Genola PD	140	48	188
Saratoga Springs PD	416	74	490
Spanish Fork PD	560	181	741
Springville PD	988	305	1,293
Utah County Major Crimes Task Force	273	14	287
Utah County Attorney-Investigations	10	0	10
Utah Valley University PD	62	5	67
<b>Total Utah County</b>	<b>17,074</b>	<b>5,040</b>	<b>22,114</b>
Wasatch CO SO	86	24	110
Heber City PD	145	0	145
<b>Total Wasatch County</b>	<b>231</b>	<b>24</b>	<b>255</b>
Washington CO SO	833	51	884
Dixie College PD	No Data Submitted		0
Hildale PD	7	18	25
Hurricane PD	706	227	933
Ivins City Public Safety Department	196	51	247
La Verkin	72	0	72
Leeds PD	4	0	4
St George PD	3,332	1,282	4,614
Washington City PD	554	170	724
<b>Total Washington County</b>	<b>5,704</b>	<b>1,799</b>	<b>7,503</b>
<b>Wayne CO SO</b>	<b>22</b>	<b>14</b>	<b>36</b>
Weber CO SO	1,707	519	2,226
Harrisville PD	227	0	227
North Ogden PD	130	23	153
Ogden PD	5,818	1,941	7,759

Agency	Adult	Juvenile	Totals
Pleasant View PD	99	0	99
Riverdale PD	490	61	551
Roy PD	944	479	1,423
South Ogden PD	400	14	414
Weber State University PD	33	0	33
<b>Total Weber County</b>	<b>9,848</b>	<b>3,037</b>	<b>12,885</b>
Highway Patrol ≠	0	0	7,913
Parks & Recreation	332	32	364
Wildlife Resources	0	0	0
<b>STATE AGENCY TOTAL</b>	<b>332</b>	<b>32</b>	<b>8,277</b>
<b>STATE TOTAL</b>	<b>108,910</b>	<b>29,542</b>	<b>146,365</b>

\* This agency became operational July 1, 2008. Prior to that time their statistics were included with Pleasant Grove PD.

≈ This agency became operational Sept. 1, 2008. Prior to that time their statistics were included with the Salt Lake County Sheriff's.

≠ Utah Highway Patrol (UHP) arrest data could not be sorted by age; therefore, all arrests by this agency are reported in the total column.

**SUMMARY BASED REPORTING**  
**Arrest Data by Offense**  
**2008**

2008 Arrest Data by Offense				
Offense	Juvenile	Adult	UHP	Totals
Murder and NonNegligent Manslaughter	4	47	0	51
Manslaughter by Negligence	0	4	0	4
Forcible Rape	75	154	0	229
Robbery	86	496	0	582
Assault	261	1,193	3	1,457
Burglary	469	1,194	1	1,664
Larceny - Theft	6,381	12,079	17	18,477
Motor Vehicle Theft	178	320	17	515
Other Assaults	2,498	9,375	24	11,897
Arson	67	48	0	115
<b>Part 1 Crime Arrests</b>	<b>10,006</b>	<b>24,855</b>	<b>62</b>	<b>34,923</b>
Forgery and Counterfeiting	34	1,152	0	1,186
Fraud	59	932	0	991
Embezzlement	2	27	0	29
Stolen Property: Buy,Receive,Possess	164	584	27	775
Vandalism	2,054	2,437	17	4,508
Weapons: Carrying, Possessing, Etc.	397	938	40	1,375
Prostitution and Commercialized Vice	22	463	0	485
Sex Offenses (Not Rape,Prostitution)	184	319	1	504
Drug Sale or Manufacturing Arrests	0	0	5	5
Sale/Mfg Opium/Cocaine or Derivative	12	567	0	579
Sale/Mfg Marijuana	66	268	0	334
Sale/Mfg Synthetic Narcotics	3	38	0	41
Sale/Mfg Dangerous NonNarcotic Drugs	110	389	0	499
Drug Possession Arrests	0	40	2,319	2,359
Possess Opium/Cocaine or Derivative	31	1,215	0	1,246
Possess Marijuana	1,077	3,315	0	4,392
Possess Synthetic Narcotics	14	261	0	275
Possess Dangerous NonNarcotic Drugs	502	2,162	0	2,664
Drug Arrests/Other	0	0	1,144	1,144
Bookmaking (Horse and Sport)	1	0	0	1
All Other Gambling	0	4	0	4
Offenses Against Family and Children	132	2,029	0	2,161
Driving Under the Influence	126	8,562	3,972	12,660
Liquor Laws	2,622	9,399	204	12,225
Drunkenness	216	5,238	76	5,530
DisOrderly Conduct	2,245	3,803	46	6,094
Vagrancy	166	41	0	207
All Other Offenses (Not Traffic)	6,833	39,816	0	46,649
Curfew and Loitering Law Violations	1,759	0	0	1,759
Run-Aways	692	1	0	693
<b>Part 2 Crime Arrests</b>	<b>19,476</b>	<b>83,630</b>	<b>7,851</b>	<b>110,957</b>
<b>Grand Totals</b>	<b>29,542</b>	<b>108,910</b>	<b>7,913</b>	<b>146,365</b>

Juvenile: an individual 17 years of age or younger  
 Adult: an individual 18 years of age or older

# INCIDENT BASED REPORTING

## Introduction – What is Incident Based Reporting?

The National Incident Based Reporting System (NIBRS) is an updated method of collecting crime data within the UCR program. It was designed to provide more comprehensive data for the management of crime in our society. In an incident based reporting (IBR) system, computer technology is used to collect more detailed information about the crimes that occur. The availability of detailed information about criminal activity, stored in a computer data base, makes the analysis of criminal activity a viable tool for law enforcement administrators and other public officials.

The Utah Incident Based Reporting System was implemented in 1991; 59 agencies submitted IBR data for this report. The data accepted by the Utah repository is also forwarded to the NIBRS repository where the FBI uses it to depict criminal activity nationwide.

The data from the IBR system is not directly comparable to the data from the summary based reports. Information about each incident and arrest is collected for 22 offense categories comprised of 46 Group A offenses. All offenses that occur in a criminal episode are reported, not just the most serious. Only arrest data is collected for 11 Group B crimes.

Converting to IBR takes a lot of planning, work, and patience. It also requires enough foresight to see the value of accurate, detailed crime data in understanding and managing this serious problem. BCI appreciates the following agencies which have made the commitment to participate in the NIBRS program:

Agency
BOUNTIFUL PD
BYU PD
CACHE-RICH DRUG TASK FORCE
CARBON COUNTY SHERIFF
CENTERVILLE PD
CLEARFIELD PD
CLINTON PD
DAVIS COUNTY SHERIFF
DAVIS COUNTY TASK FORCE
DRAPER PD
DUCHESNE COUNTY SHERIFF
FARMINGTON PD
GRANTSVILLE PD
HEBER CITY PD
HELPER PD
IVINS CITY PUBLIC SAFETY
KAYSVILLE PD
LAYTON PD
LINDON PD
LOGAN PD
MIDVALE PD
MILLARD COUNTY SHERIFF
MORGAN COUNTY SHERIFF
MURRAY PD
NAPLES PD
NORTH OGDEN PD
NORTH SALT LAKE PD
OGDEN PD
PLEASANT GROVE

Agency
PRICE PD
PROVO PD
RIVERDALE PD
ROOSEVELT PD
ROY PD
SALT LAKE CITY PD
SALT LAKE COUNTY SHERIFF
SANDY PD
SOUTH JORDAN PD
SOUTH OGDEN PD
SOUTH SALT LAKE PD
SOUTHERN UTAH UNIVERSITY PD
SPANISH FORK PD
ST. GEORGE PD
SUNSET PD
SYRACUSE PD
TAYLORSVILLE PD
TOOELE COUNTY SHERIFF
TOOELE PD
UINTAH COUNTY SHERIFF
UTAH STATE UNIV - LOGAN
VERNAL PD* (7 months)
WASATCH COUNTY SHERIFF
WASHINGTON CITY PD
WASHINGTON COUNTY SHERIFF
WEBER COUNTY SHERIFF
WEBER STATE UNIVERSITY PD
WEST JORDAN PD
WEST VALLEY PD
WOODS CROSS PD

# INCIDENT BASED REPORTING

## 2008 - Crimes Against Persons

Since 59 of the 140 reporting agencies are currently participating in the IBR program, IBR statistics should not be considered an accurate depiction of criminal activity statewide.

Agency	Homicide Offenses	Assault Offenses	Kidnapping/ Abduction	Sex Offenses - Forcible	Sex Offenses - Nonforcible	Total Crimes Against Persons
BOUNTIFUL PD	1	276	6	51	4	338
BYU PD	0	16	0	0	0	16
CACHE-RICH DRUG TASK FORCE	0	0	0	0	0	0
CARBON COUNTY SHERIFF	0	71	2	11	1	85
CENTERVILLE PD	0	52	1	9	2	64
CLEARFIELD PD	0	248	2	53	0	303
CLINTON PD	0	90	0	17	2	109
DAVIS COUNTY SHERIFF	0	123	3	17	3	146
DAVIS COUNTY TASK FORCE	0	1	0	0	0	1
DRAPER PD	0	124	2	31	4	161
DUCHESNE COUNTY SHERIFF	0	87	0	11	3	101
FARMINGTON PD	0	67	0	6	0	73
GRANTSVILLE PD	0	36	2	14	2	54
HEBER CITY PD	0	16	0	14	0	30
HELPER PD	0	27	0	2	0	29
IVINS CITY PUBLIC SAFETY	0	44	3	3	0	50
KAYSVILLE PD	0	108	3	16	2	129
LAYTON PD	0	667	13	108	12	800
LEEDS PD	0	1	0	0	0	1
LINDON PD *	0	47	2	9	0	58
LOGAN PD	1	268	2	63	0	334
MIDVALE PD	0	471	9	44	1	525
MILLARD COUNTY SHERIFF	0	118	2	6	4	130
MORGAN COUNTY SHERIFF	0	16	1	1	2	20
MURRAY PD	1	606	4	59	0	670
NAPLES PD	0	21	0	3	2	26
NORTH OGDEN PD	0	43	0	14	0	57
NORTH SALT LAKE PD	0	53	0	12	1	66
OGDEN PD	4	2,433	72	154	10	2,673
PLEASANT GROVE PD	0	151	6	18	1	176
PRICE PD	0	116	6	10	4	136
PROVO PD	1	1,003	68	139	16	1,227
RIVERDALE PD	1	116	0	10	0	127
ROOSEVELT PD	0	78	1	7	1	87
ROY PD	0	321	18	84	2	425
SALT LAKE CITY PD	12	5,042	64	331	31	5,480
SALT LAKE COUNTY SHERIFF	2	2,492	24	299	7	2,824
SANDY PD	0	940	7	67	3	1,017
SARATOGA SPRINGS PD	0	59	5	7	0	71
SOUTH JORDAN PD	0	320	5	40	2	367
SOUTH OGDEN PD	0	87	7	10	0	104
SOUTH SALT LAKE PD	4	789	8	65	6	872
SPANISH FORK PD	0	71	0	22	4	97

Agency	Homicide Offenses	Assault Offenses	Kidnapping/ Abduction	Sex Offenses - Forcible	Sex Offenses - Nonforcible	Total Crimes Against Persons
ST. GEORGE PD	1	740	41	81	10	873
SUNSET PD	0	68	1	0	0	69
SYRACUSE PD	0	139	0	16	4	159
TAYLORSVILLE PD	0	952	29	87	3	1,071
TOOELE COUNTY SHERIFF	1	88	6	22	2	119
TOOELE PD	0	461	5	55	11	532
UINTAH COUNTY SHERIFF	0	149	2	21	15	187
UTAH COUNTY SHERIFF	0	118	7	41	4	170
USU PD	0	9	0	1	0	10
VERNAL PD	0	126	1	14	4	145
WASATCH COUNTY SHERIFF	1	51	1	14	2	69
WASHINGTON CITY PD	0	180	8	22	8	218
WASHINGTON COUNTY SHERIFF	0	133	3	15	0	151
WEBER COUNTY SHERIFF	1	371	1	40	4	417
WEST BOUNTIFUL PD	0	31	0	9	3	43
WEST JORDAN PD	0	1,062	9	171	24	1,266
WEST VALLEY PD	2	2,064	27	227	31	2,351
WOODS CROSS PD	0	56	1	10	1	68
<b>TOTALS</b>	<b>33</b>	<b>24,513</b>	<b>490</b>	<b>2,683</b>	<b>258</b>	<b>27,977</b>

\* This agency became operational July 1, 2008. Prior to that time their statistics were included with Pleasant Grove PD.

(IBR OFFENSES CONTINUED ON NEXT PAGE)

## INCIDENT BASED REPORTING 2008 - Crimes Against Property

Since 59 of the 140 reporting agencies are currently participating in the IBR program, IBR statistics should not be considered an accurate depiction of criminal activity statewide.

Agency	Arson	Bribery	Burglary/ Breaking & Entering	Counterfeiting/ Forgery	Destruction/Damage/ Vandalism of Property	Embezzlement	Extortion/ Blackmail	Fraud Offenses	Larceny/ Theft Offenses	Motor Vehicle Theft	Robbery	Stolen Property Offenses	Crimes Against Property
BOUNTIFUL PD	4	0	132	57	305	1	0	155	770	31	16	10	1,481
BYU PD	0	0	13	2	69	0	0	7	299	6	0	0	396
CACHE-RICH DRUG TASK FORCE	0	0	5	0	0	0	0	0	6	0	0	1	12
CARBON COUNTY SHERIFF	2	0	47	5	86	0	0	6	73	11	1	2	233
CENTERVILLE PD	0	0	38	21	118	2	0	88	322	17	0	7	613
CLEARFIELD PD	8	0	123	13	420	0	0	66	709	27	10	7	1,383
CLINTON PD	0	0	46	6	182	1	0	50	216	11	3	1	516
DAVIS COUNTY SHERIFF	0	0	68	2	163	0	0	64	139	8	0	3	447
DAVIS COUNTY TASK FORCE	0	0	0	1	0	0	0	0	3	0	0	0	4
DRAPER PD	1	1	225	38	449	3	0	139	700	63	3	61	1,683
DUCHESNE COUNTY SHERIFF	1	0	36	2	94	0	0	11	109	9	0	0	262
FARMINGTON PD	1	0	37	7	117	0	0	30	148	10	1	4	355
GRANTSVILLE PD	2	0	36	13	90	0	0	28	137	6	0	5	317
HEBER CITY PD	1	0	15	0	39	1	0	12	53	2	0	0	123
HELPER PD	1	0	12	1	17	0	0	2	13	2	0	1	49
IVINS CITY PUBLIC SAFETY	0	0	35	15	90	0	0	17	87	0	0	7	251
KAYSVILLE PD	0	0	61	18	277	1	1	82	365	25	1	1	832
LAYTON PD	11	0	257	99	1,085	1	0	362	1,707	78	26	17	3,643
LEEDS PD	0	0	1	0	4	0	0	0	6	0	0	1	12
LINDON PD *	0	0	21	24	75	0	0	40	140	12	1	7	320
LOGAN PD	3	1	167	66	473	1	0	84	802	31	2	5	1,635
MIDVALE PD	0	0	378	62	789	0	0	177	1,007	212	12	10	2,647
MILLARD COUNTY SHERIFF	0	0	56	17	70	1	0	10	202	11	2	2	371
MORGAN COUNTY SHERIFF	0	0	11	0	42	0	0	7	45	12	1	2	120
MURRAY PD	5	0	520	137	1,402	12	1	231	2,601	243	38	0	5,190
NAPLES PD	0	0	3	4	20	0	0	3	40	6	0	0	76
NORTH OGDEN PD	0	0	35	6	236	1	0	25	164	6	2	1	476
NORTH SALT LAKE PD	3	0	134	8	98	1	0	30	265	19	2	43	603
OGDEN PD	22	0	717	401	3,147	4	3	394	3,624	368	134	70	8,884
PLEASANT GROVE PD	2	0	58	41	238	0	0	51	474	31	4	9	908
PRICE PD	3	0	63	14	144	0	1	15	345	17	0	11	613
PROVO PD	11	0	454	119	1,332	2	2	241	2,945	144	21	114	5,385
RIVERDALE PD	1	0	28	27	165	1	0	78	492	8	6	3	809
ROOSEVELT PD	1	0	21	6	99	0	0	24	163	7	1	0	322
ROY PD	2	0	133	44	415	1	1	68	700	31	7	3	1,405
SALT LAKE CITY PD	58	0	2,019	479	4,711	15	9	998	12,478	1,836	487	244	23,334
SALT LAKE COUNTY SHERIFF	32	1	1,479	331	4,559	9	7	1,178	6,219	795	114	120	14,844
SANDY PD	12	0	591	145	1,096	6	0	256	2,933	263	35	64	5,401
SARATOGA SPRINGS PD	1	0	30	11	106	0	0	28	105	11	2	2	296
SOUTH JORDAN PD	4	0	179	50	468	0	0	218	895	59	8	3	1,884

Agency	Arson	Bribery	Burglary/ Breaking & Entering	Counterfeiting/ Forgery	Destruction/Da mage/ Vandalism of Property	Embezzlement	Extortion/ Blackmail	Fraud Offenses	Larceny/ Theft Offenses	Motor Vehicle Theft	Robbery	Stolen Property Offenses	Crimes Against Property
SOUTH OGDEN PD	4	0	76	34	170	7	0	76	500	18	10	12	905
SOUTH SALT LAKE PD	4	0	296	99	1,388	2	0	146	1,356	295	61	23	3,670
SPANISH FORK PD	2	0	107	18	307	0	0	125	461	18	1	1	1,040
ST. GEORGE PD	7	1	443	113	1,280	3	0	362	2,115	119	26	55	4,524
SUNSET PD	0	0	64	0	80	0	0	11	138	0	0	0	293
SYRACUSE PD	2	0	44	17	141	0	0	25	283	7	0	2	521
TAYLORSVILLE PD	6	1	436	164	1,212	2	3	420	2,275	304	70	46	4,939
TOOELE COUNTY SHERIFF	4	0	47	18	157	0	0	46	322	39	6	34	673
TOOELE PD	5	0	233	42	594	1	2	187	837	67	5	27	2,000
UINTAH COUNTY SHERIFF	5	0	47	7	201	0	0	30	228	32	0	0	550
UTAH COUNTY SHERIFF	6	0	87	23	226	0	1	78	293	20	3	10	747
USU PD	0	0	14	0	25	0	0	9	97	0	0	0	145
VERNAL PD	2	0	58	27	206	0	0	70	316	26	3	0	708
WASATCH COUNTY SHERIFF	1	0	22	0	71	0	0	0	110	12	0	0	216
WASHINGTON CITY PD	0	0	79	21	211	0	0	76	347	22	2	16	774
WASHINGTON COUNTY SHERIFF	2	0	38	22	90	0	0	13	86	10	1	13	275
WEBER COUNTY SHERIFF	6	0	173	16	776	2	2	109	914	69	13	11	2,091
WEST BOUNTIFUL PD	0	0	33	4	35	0	0	22	169	7	1	5	276
WEST JORDAN PD	16	0	473	198	1,935	5	1	274	2,577	274	29	32	5,814
WEST VALLEY PD	20	0	806	341	1,976	25	1	471	4,961	870	167	203	9,841
WOODS CROSS PD	0	0	28	7	80	4	0	41	196	16	2	10	384
<b>TOTALS</b>	<b>282</b>	<b>5</b>	<b>11,888</b>	<b>3,463</b>	<b>34,451</b>	<b>115</b>	<b>35</b>	<b>7,866</b>	<b>61,082</b>	<b>6,653</b>	<b>1,340</b>	<b>1,341</b>	<b>128,521</b>

\* This agency became operational July 1, 2008. Prior to that time their statistics were included with Pleasant Grove PD.

(IBR OFFENSES CONTINUED ON NEXT PAGE)

## INCIDENT BASED REPORTING 2008 - Crimes Against Society and Total IBR Crimes

Since 59 of the 140 reporting agencies are currently participating in the IBR program, IBR statistics should not be considered an accurate depiction of criminal activity statewide.

Agency	Drug/ Narcotic Offenses	Gambling Offenses	Pornography/ Obscene Material	Prostitution Offenses	Weapon Law Violations	Crimes Against Society	Total IBR Offenses
BOUNTIFUL PD	214	0	8	0	16	238	2,057
BYU PD	5	0	0	0	1	6	418
CACHE-RICH DRUG TASK FORCE	340	0	0	0	5	345	357
CARBON COUNTY SHERIFF	75	0	0	0	8	83	401
CENTERVILLE PD	165	0	0	0	9	174	851
CLEARFIELD PD	118	0	3	0	24	145	1,831
CLINTON PD	82	0	1	0	2	85	710
DAVIS COUNTY SHERIFF	447	0	3	0	29	479	1,072
DAVIS COUNTY TASK FORCE	151	0	0	0	6	157	162
DRAPER PD	107	0	1	0	27	135	1,979
DUCHESNE COUNTY SHERIFF	74	0	0	0	14	88	451
FARMINGTON PD	86	0	0	0	4	90	518
GRANTSVILLE PD	41	0	1	0	1	43	414
HEBER CITY PD	10	0	0	0	1	11	164
HELPER PD	62	0	0	0	4	66	144
IVINS CITY PUBLIC SAFETY	39	0	1	0	2	42	343
KAYSVILLE PD	49	0	4	0	13	66	1,027
LAYTON PD	288	1	17	51	38	395	4,838
LEEDS PD	2	0	0	0	0	2	15
LINDON PD *	76	0	0	0	6	82	460
LOGAN PD	320	0	0	1	41	362	2,331
MIDVALE PD	292	0	1	5	26	324	3,496
MILLARD COUNTY SHERIFF	81	0	0	0	10	91	592
MORGAN COUNTY SHERIFF	61	0	0	0	1	62	202
MURRAY PD	403	0	5	0	49	457	6,317
NAPLES PD	26	0	1	0	4	31	133
NORTH OGDEN PD	24	0	1	0	8	33	566
NORTH SALT LAKE PD	61	1	0	0	11	73	742
OGDEN PD	1,315	0	7	33	264	1,619	13,176
PLEASANT GROVE PD	315	0	0	0	14	329	1,413
PRICE PD	152	0	2	0	11	165	914
PROVO PD	786	0	7	2	131	926	7,538
RIVERDALE PD	191	0	0	0	4	195	1,131
ROOSEVELT PD	78	0	0	0	14	92	501
ROY PD	115	0	6	0	24	145	1,975
SALT LAKE CITY PD	3,249	0	8	401	400	4,058	32,872
SALT LAKE COUNTY SHERIFF	1,159	4	14	1	119	1,297	18,965
SANDY PD	1,030	0	11	12	85	1,138	7,556
SARATOGA SPRINGS PD	23	0	0	0	26	49	416
SOUTH JORDAN PD	220	0	6	1	19	246	2,497
SOUTH OGDEN PD	103	0	0	0	10	113	1,122

Agency	Drug/ Narcotic Offenses	Gambling Offenses	Pornography / Obscene Material	Prostitution Offenses	Weapon Law Violations	Crimes Against Society	Total IBR Offenses
SOUTH SALT LAKE PD	435	4	2	5	29	475	5,017
SPANISH FORK PD	87	0	0	0	11	98	1,235
ST. GEORGE PD	780	0	12	2	84	878	6,275
SUNSET PD	44	0	0	0	0	44	406
SYRACUSE PD	65	0	5	0	3	73	753
TAYLORSVILLE PD	330	0	4	1	32	367	6,377
TOOELE COUNTY SHERIFF	109	0	2	0	20	131	923
TOOELE PD	110	0	18	0	23	151	2,683
UINTAH COUNTY SHERIFF	240	0	4	0	33	277	1,014
UTAH COUNTY SHERIFF	734	0	0	2	55	791	1,708
USU PD	22	0	1	0	2	25	180
VERNAL PD	158	0	0	0	25	183	1,036
WASATCH COUNTY SHERIFF	34	0	1	0	1	36	321
WASHINGTON CITY PD	108	0	2	1	23	134	1,126
WASHINGTON COUNTY SHERIFF	185	0	2	0	26	213	639
WEBER COUNTY SHERIFF	223	0	34	3	21	281	2,789
WEST BOUNTIFUL PD	17	0	2	0	3	22	341
WEST JORDAN PD	502	0	25	1	74	602	7,682
WEST VALLEY PD	1,546	4	25	3	228	1,806	13,998
WOODS CROSS PD	90	0	2	0	9	101	553
<b>TOTALS</b>	<b>18,254</b>	<b>14</b>	<b>249</b>	<b>525</b>	<b>2,183</b>	<b>21,225</b>	<b>177,723</b>

\* This agency became operational July 1, 2008. Prior to that time their statistics were included with Pleasant Grove PD.